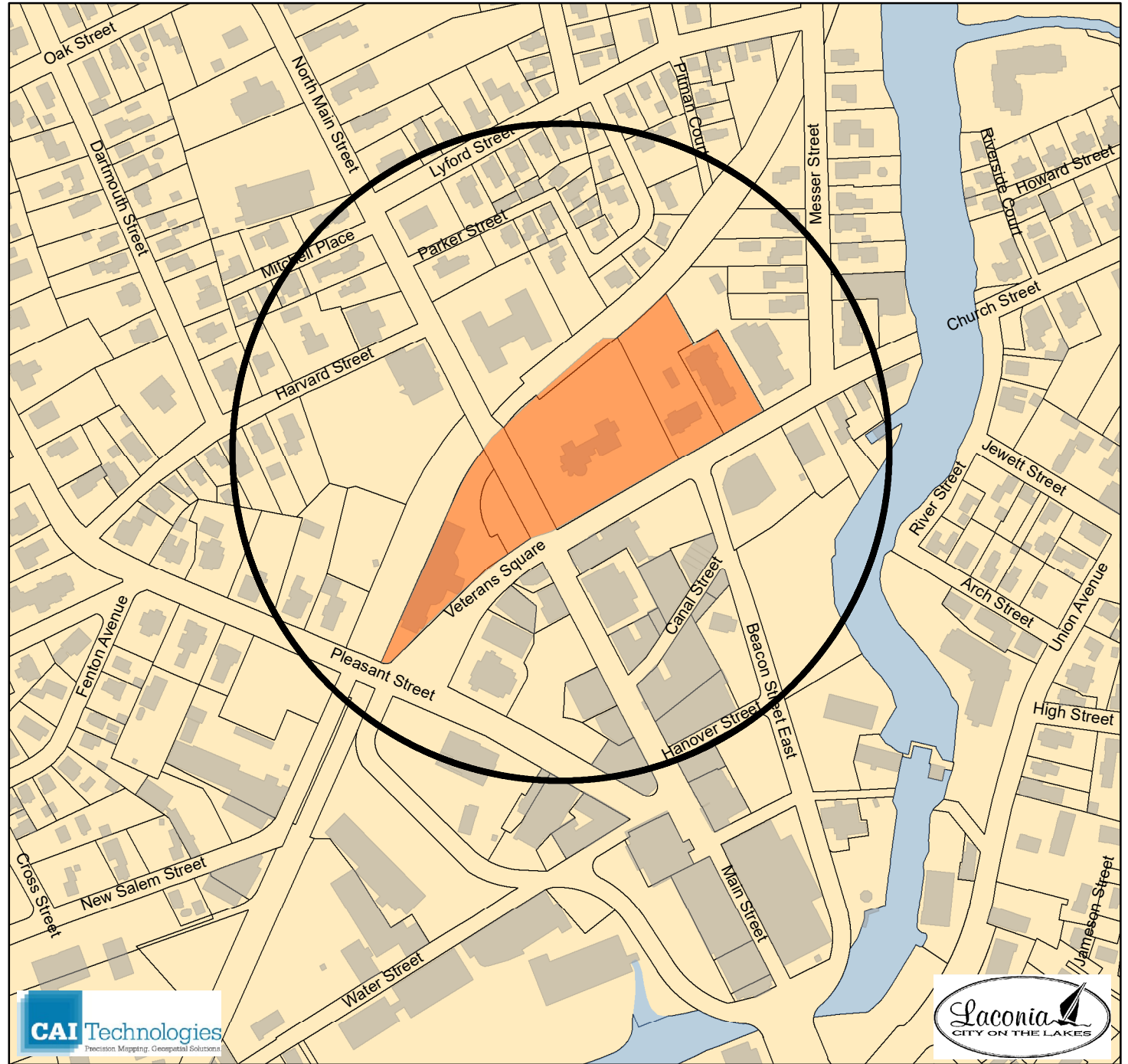
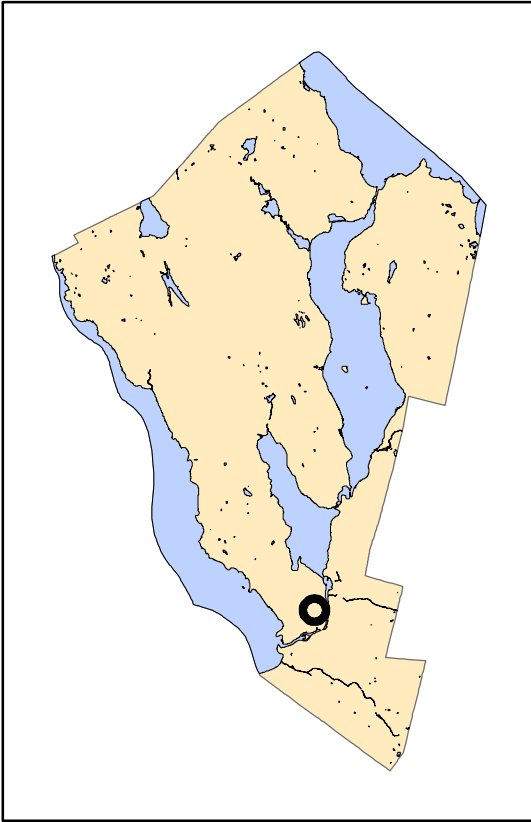






Historic Overlay District

City of Laconia, NH



Legend

-  Historic Overlay District
-  Building
-  Parcel Boundary
-  Water

This data is provided for planning and informational purposes only. The City of Laconia and CAI Technologies are not responsible for any use for other purposes or for the misuse or misrepresentation of this information. Datum is referenced to the NH State Plane Coordinate System (NAD 1983).

